

---

## San Francisco State University Campus Master Plan

---

### Appendix

## Long-term Vision

### Introduction

The 2007–2020 master plan is guided by a set of principles based on a broader long-term vision for the campus. As illustrated here, this vision describes a sustainable residential campus community organized around the central valley as a prominent greenway, strongly connected to the neighboring districts, and served by public transportation and neighborhood services.

The University seeks approval from the Board of Trustees only for the specific elements contained in the master plan. Elements of the long-term vision that extend beyond 2020 are presented here as a conceptual guide but are considered too uncertain in terms of timing, configuration, and program to include in the master plan for approval at this time. A clear vision for the future, however, does ensure that each decision about the campus is deliberate and contributes to the overall functional and aesthetic clarity and coherence of the campus

*Long-term Vision Aerial View*

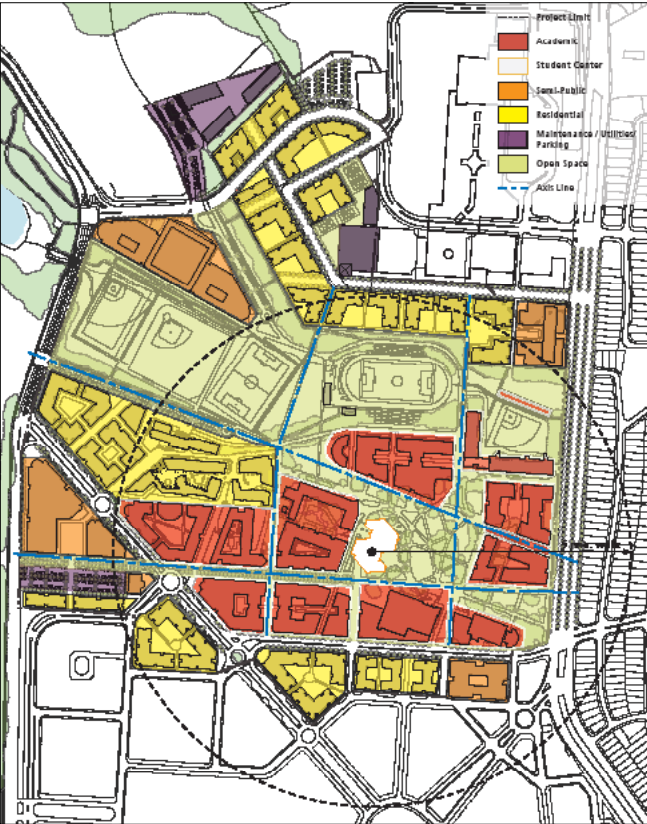




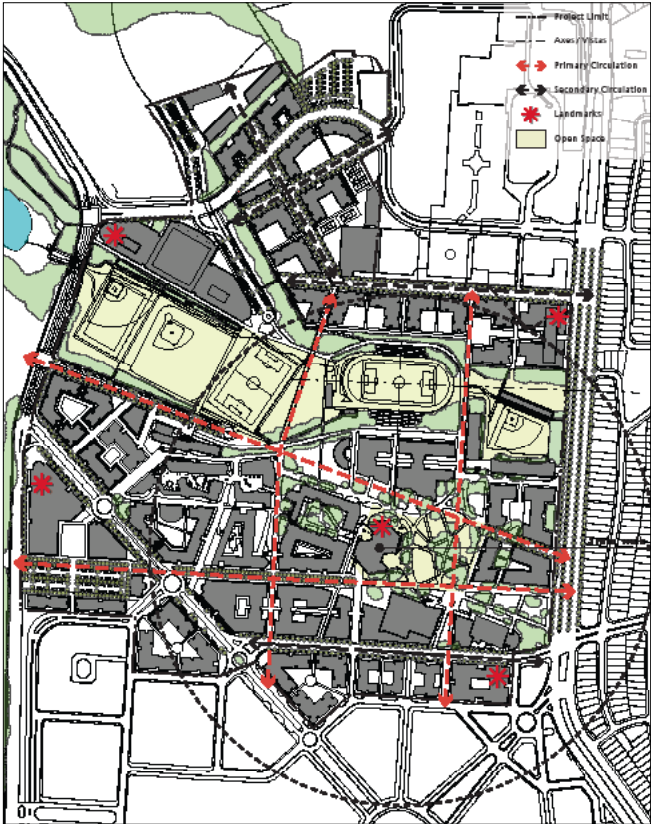




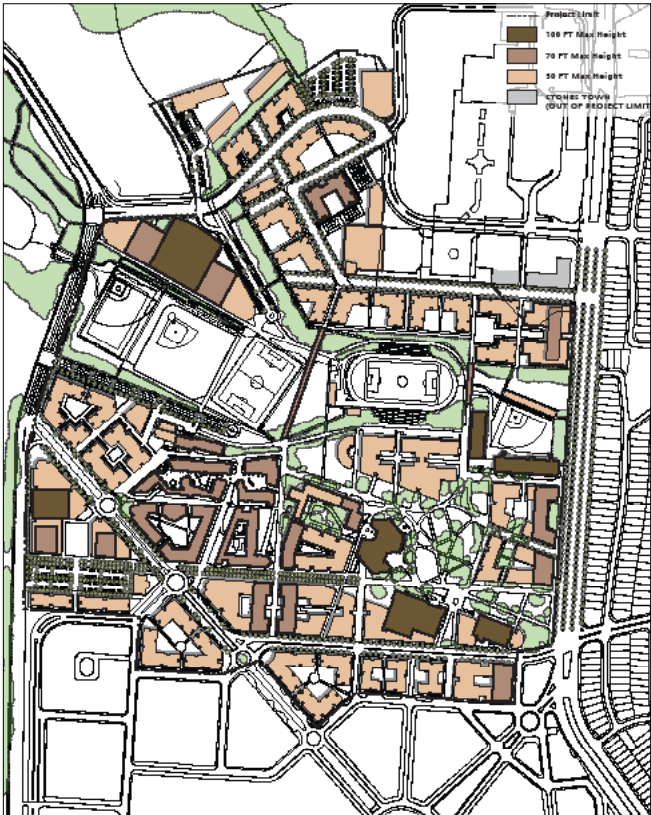
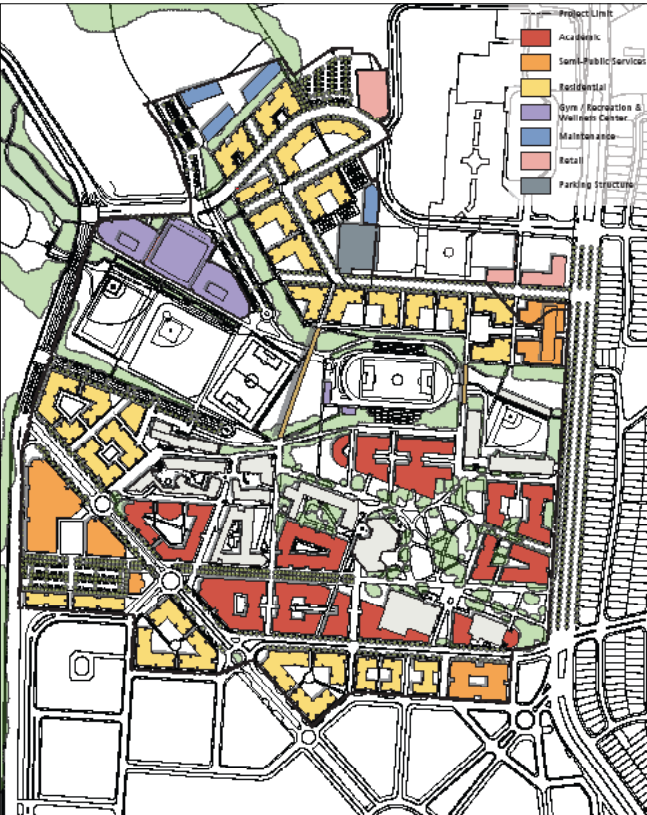
Framework



Top: Organizing Framework  
Bottom: Master Plan Buildout




Top: Campus Land Use  
Bottom: Building Height



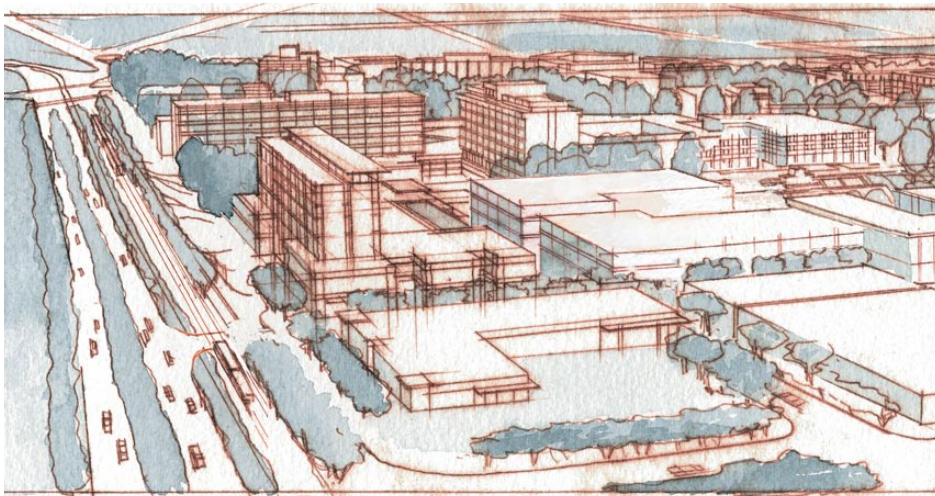




*View looking west along Holloway, with the classroom/museum building to the left. Bicycle lanes, tree-lined sidewalks, and ground-floor shops and cafés make Holloway a vibrant campus main street.*



*View from Centennial Bridge toward the gym/recreation-wellness center and Lake Merced beyond.*



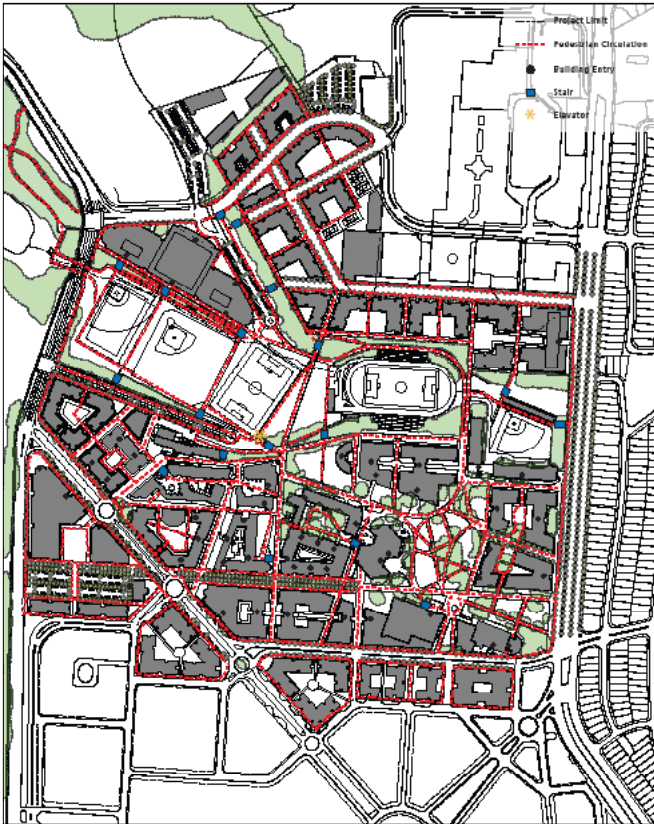
*Birdseye view from 19th Avenue and Buckingham Way, with the University Conference Center to the left, mid-ground.*



Circulation



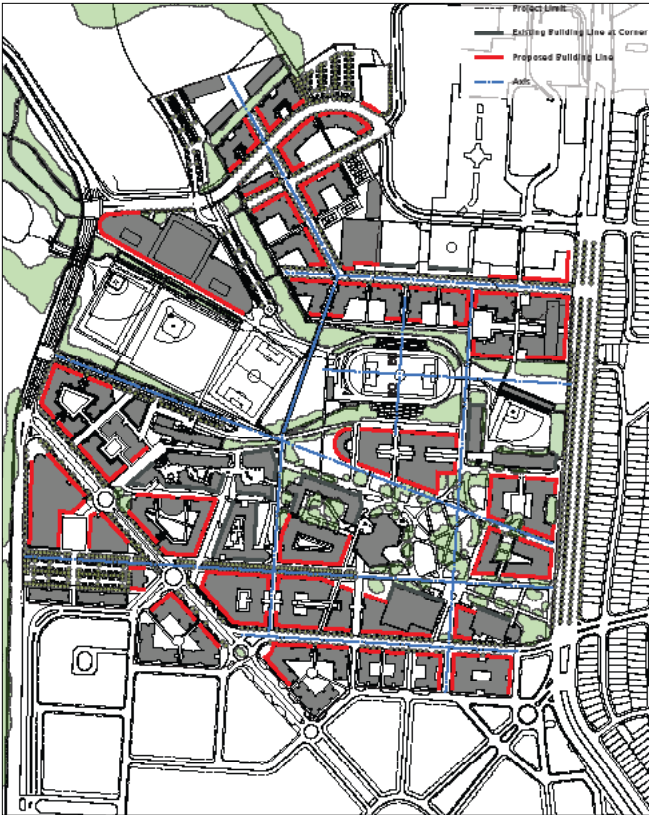
Top: Bicycle Routes and Storage  
Bottom: Parking



Top: Pedestrian Path Network  
Bottom: Service Routes and Loading Bays



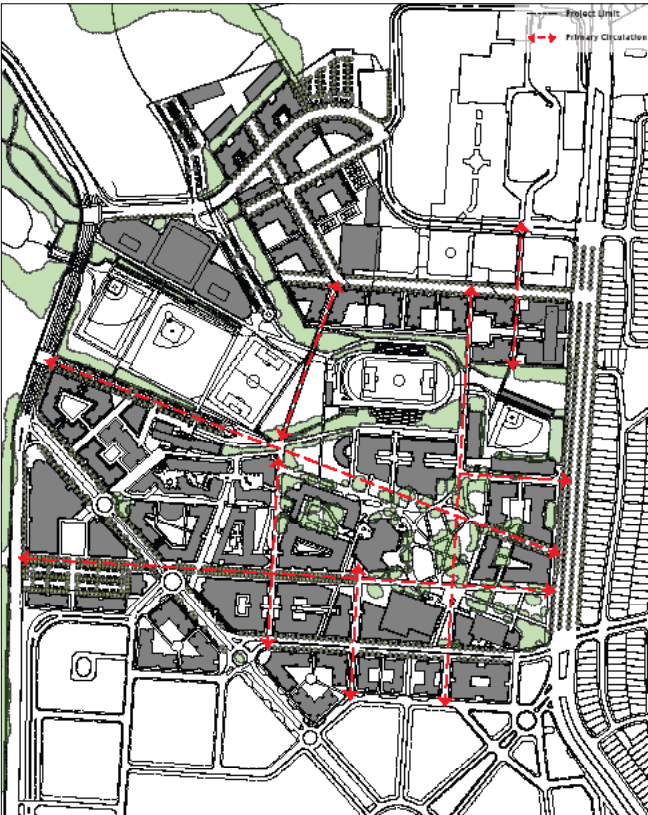
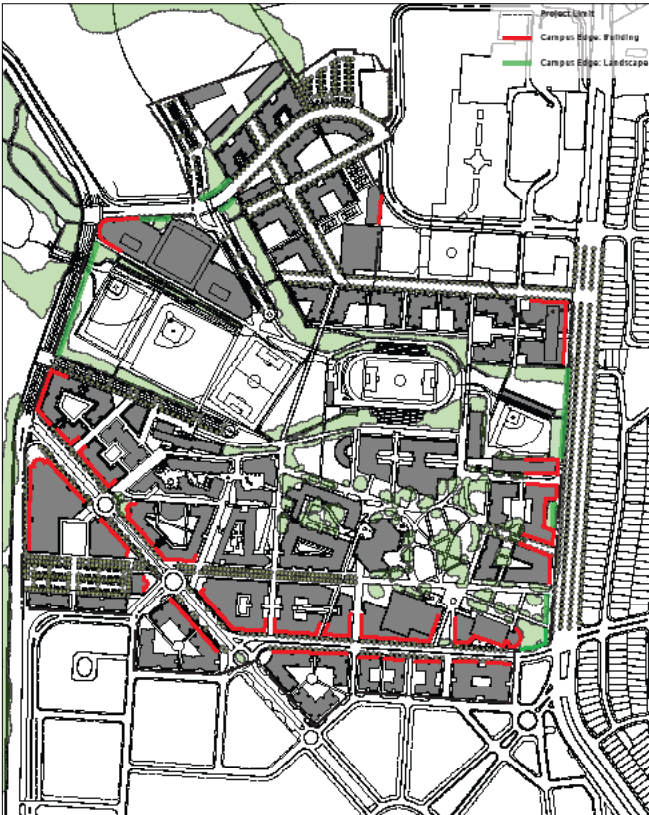
Urban Design



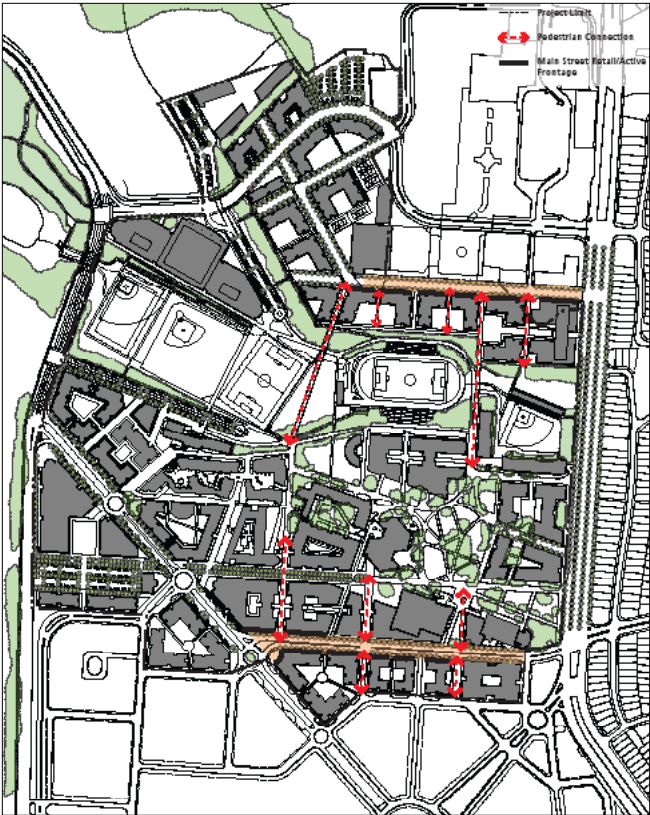
Top: Built-to Lines  
Bottom: Campus Edges



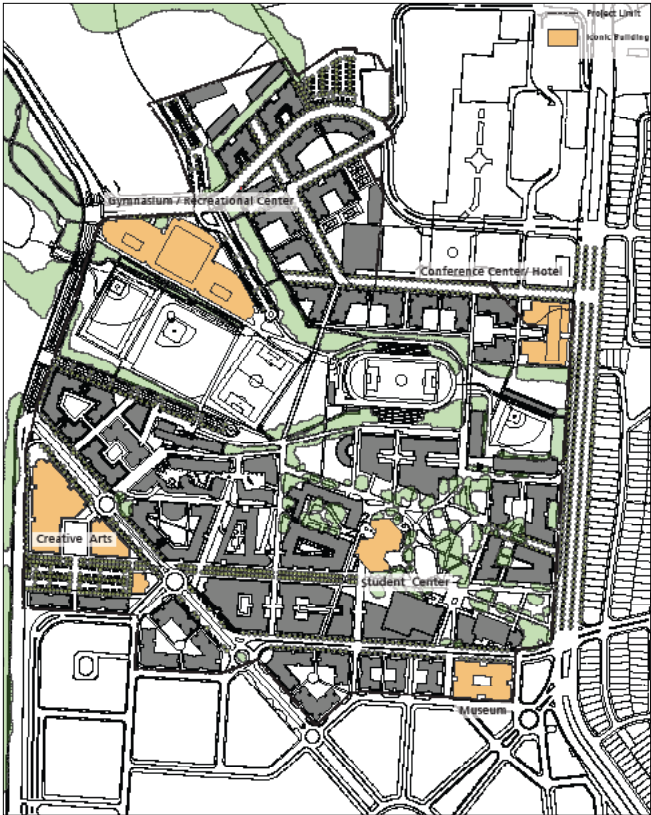
Top: Portal Elements  
Bottom: New Circulation Spines



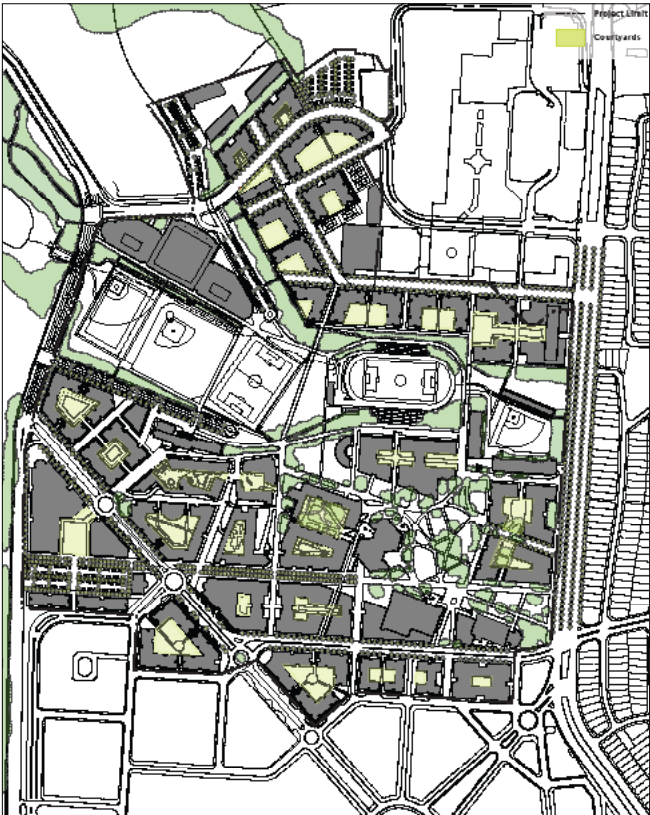




Top: Campus Main Streets  
Bottom: Courtyards

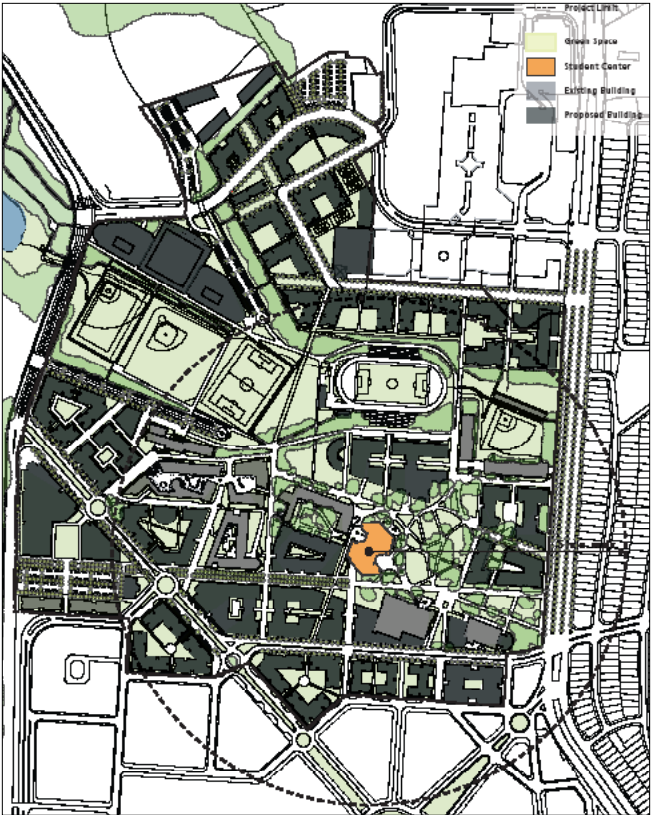


Top: Iconic Buildings  
Bottom: Defining the Quad

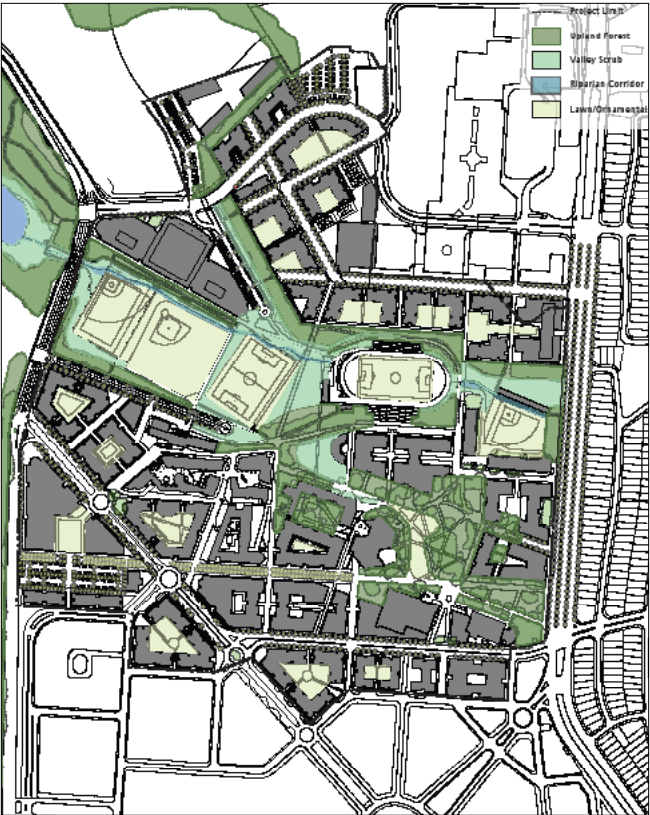




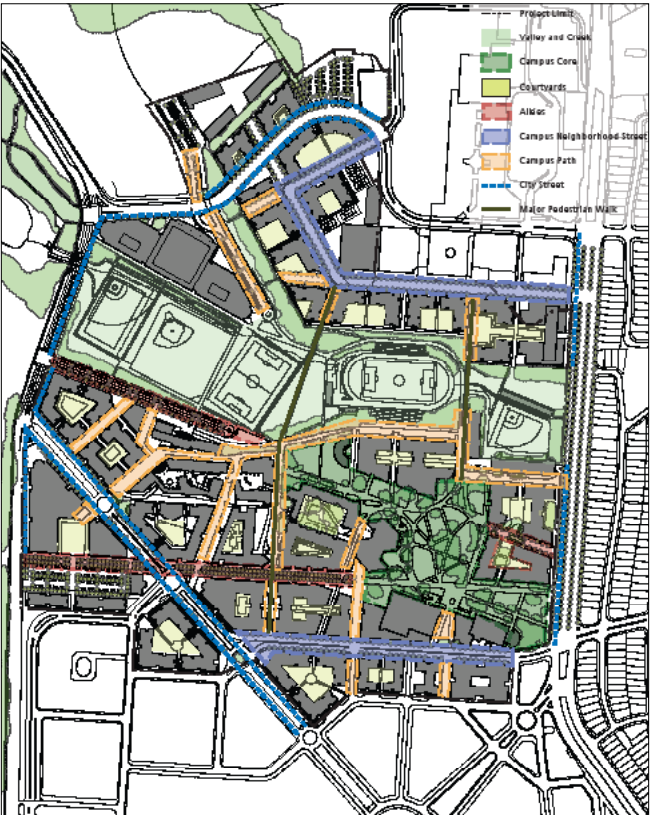
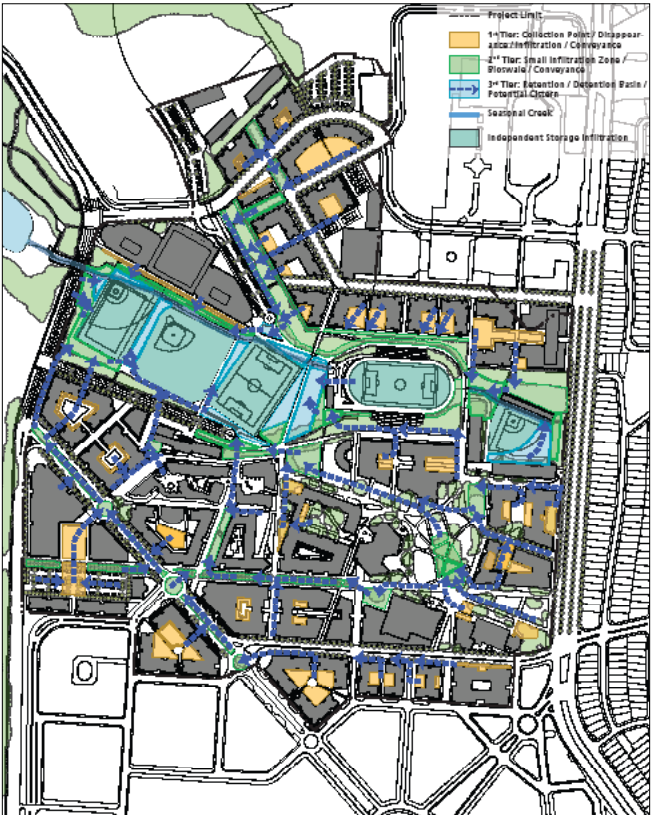
Landscape



Top: Campus Green Network  
Bottom: Stormwater Management System



Top: Campus Ecology  
Bottom: Landscape Character Zone







Top: Long-term Vision Plan for the Valley  
Bottom: Long-term Vision Valley Section

